

READING BOROUGH COUNCIL
THE BOROUGH OF READING (CIVIL ENFORCEMENT AREA)
(WAITING RESTRICTIONS REVIEW 2017 A) ORDER 2017

Reading Borough Council under Sections 1(1), 2(1) to 3, 4(2), and Part IV of Schedule 9 to the Road Traffic Regulation Act 1984 as amended and under the provisions of Part 6 of the Traffic Management Act 2004 intends to make an Order the effects of which are:

To introduce, remove or amend existing waiting restrictions and parking places either in the interests of safety or in response to demand. This has necessitated changing or revising existing Traffic Orders.

SCHEDULE 1 – NO WAITING AT ANY TIME

Carey Street, East Side	From a point 18m north of its junction with Castle Street for a distance of 15m.
York Road, East Side	From a point 46m north of its junction with Ross Road to a point 88m southwest of its junction with Caversham Road.
Totnes Road, both sides	From its junction with Ashburton Road to a point 15m southwest of that junction.
Ashburton Road, southwest side	From a point 13m northwest of its junction with Totnes Road to a point 10m southeast of that junction.
Hartland Road, north side	From a point 10m west of its junction with Rowdell Drive to a point 10m east of that junction.
Rowdell Drive, both sides	From its junction with Hartland Road to a point 10m north of that junction.
Rowdell Drive, north-south section, both sides	From a point 39m north of its junction with Hartland Road to a point 62m north of that junction.
Rowdell Drive, east-west section, south side	From its junction with Rowdell Drive north-south section, to a point 10m west of that junction.
Rowdell Drive, east-west section, both sides	From its junction with Rowdell Drive north-south section to a point 10m east of that junction.
Cressingham Road, south side	From a point 10m west of its junction with Kiln View Road to a point 10m east of that junction.
Kiln View Road, both sides	From its junction with Cressingham Road to a point 10m south of that junction.
Portmeirion Gardens, both sides	From its junction with Pottery Road to a point 11m north of that junction.
Pottery Road, north side	From a point 11m east of its junction with Portmeirion Gardens to a point 12m west of that junction.
Windrush Way, north-south section, both sides	From its junction with Windrush Way to a point 10m north of that junction.
Windrush Way, north side	From a point 10m west of its junction with Windrush Way north-south section to a point 10m east of that junction.
Aberford Close, both sides	From its junction with Windrush Way to a point 12m south of that junction.
Windrush Way, south side	From a point 10m west of its junction with Aberford Close to a point 10m east of that junction.
Tuxford Mews, both sides	From its junction with Windrush Way to a point 10m south of that junction.
Windrush Way, south side	From a point 10m west of its junction with Tuxford Mews to a point 10m east of that junction.
Verney Mews, both sides	From its junction with Windrush Way to a point 10m northeast of that junction.
Windrush Way, northeast side	From a point 10m northwest of its junction with Verney Mews to a point 10m southeast of that junction.
Kirton Close, both sides	From its junction with Windrush Way to a point 11m northeast of that junction.
Windrush Way, north side	From a point 10m west of its junction with Kirton Close to a point 10m east of that junction.
Appleby End, both sides	From its junction with Windrush Way to a point 10m northeast of that junction.
Windrush Way, northeast side	From a point 10m northwest of its junction with Appleby End to a point 10m southeast of that junction.
Windrush Way, both sides	From its junction with Water Road to a point 18m northeast of that junction.
Windrush Way, southwest side	From a point 13m northwest of its junction with Appleby End to a point 44m northwest of that junction.
Ibstock Close, southeast side	From its junction with Windrush Way to a point 10m northeast of that junction.
Windrush Way, northeast side	From its junction with Ibstock Close to a point 10m southwest of that junction.
Kennet Side, southeast side	From a point 10m northeast of its junction with Chomeley Road to a point 72m southwest of that junction.
Crescent Road, south side	From a point 19m west of its junction with Bulmershe Road to a point 65m west of its junction with Wokingham Road.
Crescent Road north side	From a point 66m east of its junction with Bulmershe Road to a point 94m east of that junction.
Crescent Road north side	From a point 154m east of its junction with Bulmershe Road to a point 172m east of that junction.
Micklads Road, both sides	From a point 20m northwest of its junction with Henley Road to a point 40m northwest of that junction.
Marshland Square, north side	From its junction with Buckingham Drive Service Road to a point 16m west of that junction.
Marshland Square, south side	From its junction with Buckingham Drive Service Road to a point 35m northwest of that junction.
Buckingham Drive Service Road, north side	From its junction with Marshland Square to a point 16m east of that junction.
Buckingham Drive Service Road, south side	From its junction with Marshland Square to a point 35m northeast of that junction.
Kidmore End Road, northeast side	From its junction with Peppard Road to a point 23m northwest of that junction.
Kidmore End Road, northeast side	From a point 45m northwest of its junction with Peppard Road to a point 95m northwest of that junction.
Rufus Isaacs Road, both sides	From its junction with Henley Road to a point 15m south of that junction.
Donegal Close, both sides	From its junction with Henley Road to a point 10m south of that junction.
Donkin Hill, west side	From its junction with Henley Road to a point 30m south of that junction.
Henley Road, south side	From a point 10m east of Cromwell Road to a point 50m east of its junction with Donkin Hill.
Henley Road, north side	From a point 100m east of its junction with Peppard Road to a point 27m east of its junction with Chiltern Road.
Downing Road east side	From a point 10m south of its junction with Lambourne Close to its northern end.
Downing Road west side	From its junction with Lambourne Close to its northern end.
Lambourne Close, both sides	From its junction with Downing Road to a point 10m northeast of that junction.
Elvaston Way, both sides	From its junction with Hardwick Road to a point 10m east of that junction.
Hardwick Road, east side	From a point 10m north of its junction with Elvaston Way to a point 10m south of that junction.
Combe Road, north west side	From a point 10m northeast of its junction with Warnford Road to a point 10m southwest of that junction.
Warnford Road, both sides	From its junction with Combe Road to a point 10m north of that junction.
Hamilton Road, west side	From its junction with Wokingham Road to its junction with Whiteknights Road.

SCHEDULE 2 – NO WAITING AT ANY TIME EXCEPT LOADING OR UNLOADING

Market Place, West Section, West Side	From a point 94m north of its junction with Broad Street to a point 23m north of that point.
---------------------------------------	--

SCHEDULE 3 – RESIDENT PERMIT HOLDERS ONLY

York Road, South East Side	From a point 30m South West of its junction with Caversham Road to a point 75m South West of that junction.
----------------------------	---

SCHEDULE 4 – DISABLED BADGE HOLDERS ONLY

Meadway Service Road, North Western Side	From a point 5m southwest of its junction with the Meadway to a point 13m southwest of that junction.
Meadway Service Road, South Eastern Side	From a point 6m southwest of its junction with the Meadway to a point 14m southwest of that junction.

Copies of the order, statement of reasons, relevant drawings and orders to be varied can be inspected during the hours of 9.00am and 5.00pm, Monday to Friday at the Planning Reception Desk, Civic Offices, Bridge Street, Reading. A copy of this notice can be viewed at www.reading-travelinfo.co.uk

Objections to the proposals, together with the grounds on which they are made, should be sent in writing to the undersigned quoting ref: CMS/007575 by no later than **5.00pm, 12 September 2017**. Objections and comments can be sent by email to highway.objections@reading.gov.uk If anyone requires any further information please contact **Jemma Thomas** on **0118 937 2101** or **Kate Driver** on **0118 937 3923**.

Dated: 23 August 2017

C J Brooks, Head of Legal and Democratic Services, Reading Borough Council, Civic Offices, Bridge Street, Reading RG1 2LU

Key:

EXISTING RESTRICTIONS

— No Waiting Mon–Sat 8am–6.30pm

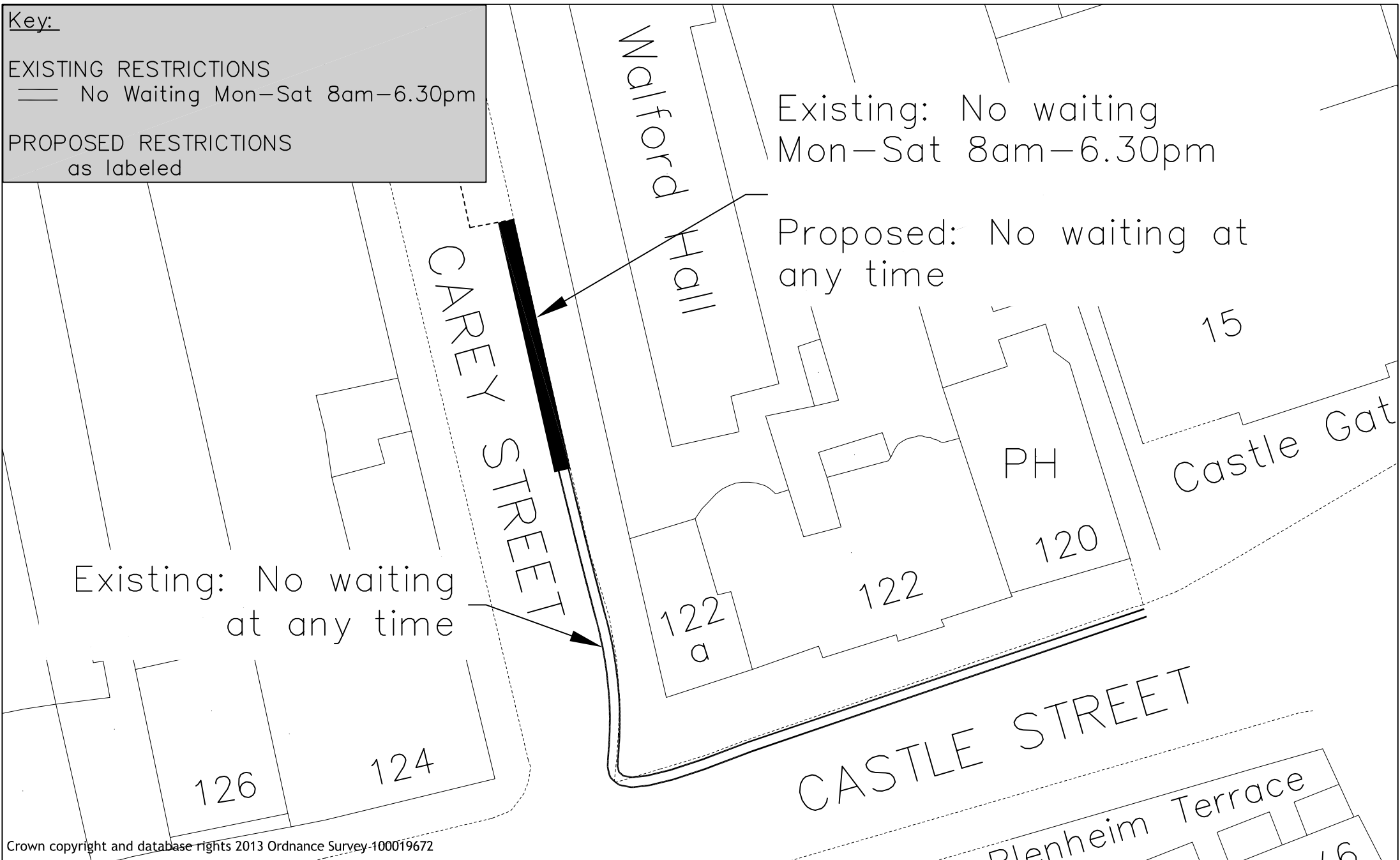
PROPOSED RESTRICTIONS

as labeled

Existing: No waiting
Mon–Sat 8am–6.30pm

Proposed: No waiting at
any time

Existing: No waiting
at any time



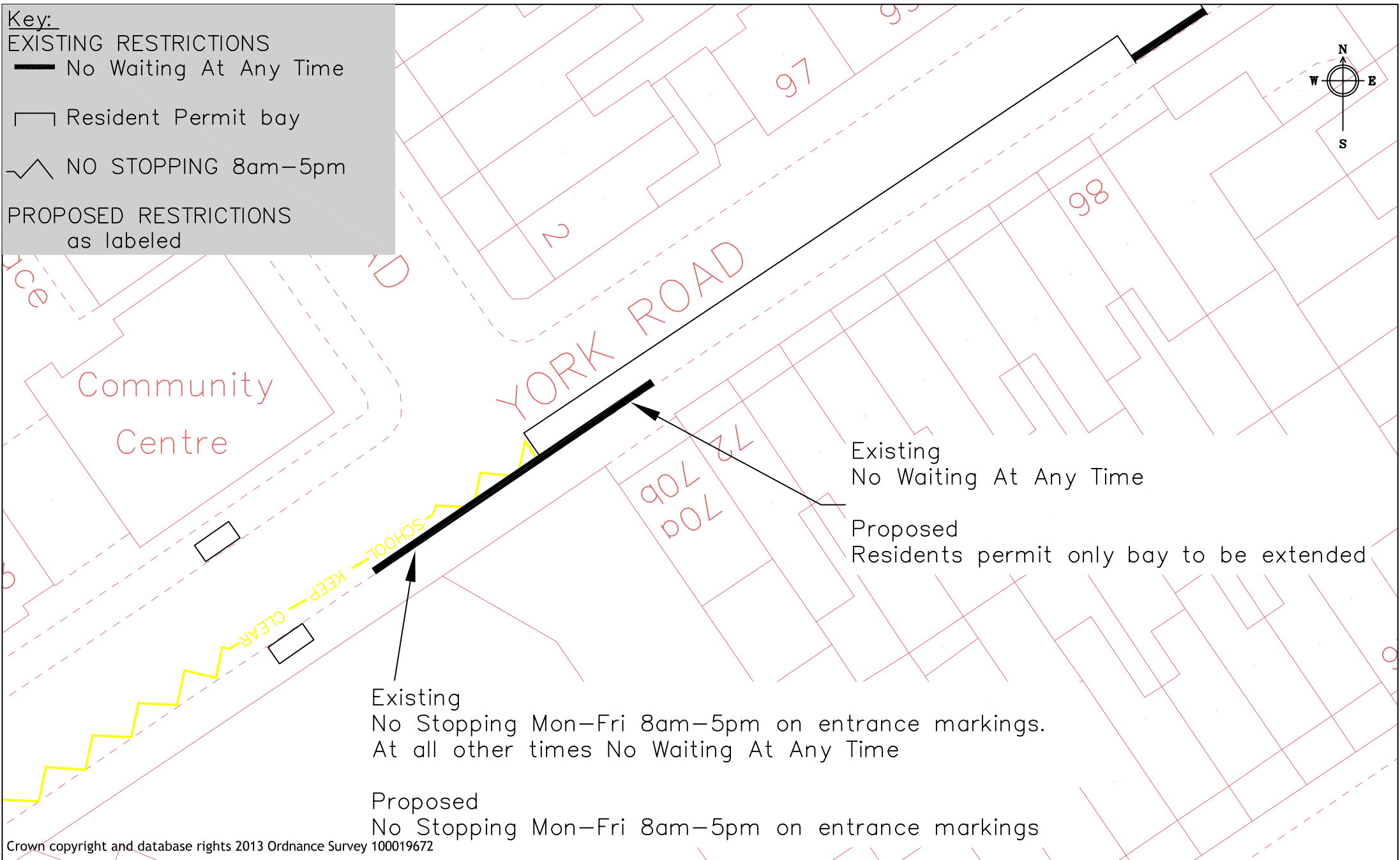
Crown copyright and database rights 2013 Ordnance Survey 100019672



Transportation & Streetcare
Civic Centre
Reading
RG1 2LU

Project WAITING RESTRICTION REVIEW 2017A	Scale N.T.S	Drawn KD
	Date MAR 17	Checked JT
Drawing CAREY STREET	Approved JT	
	Drawing No. AB1_Carey Street	

Key:
 EXISTING RESTRICTIONS
 — No Waiting At Any Time
 □ Resident Permit bay
 ⚡ NO STOPPING 8am–5pm
 PROPOSED RESTRICTIONS
 as labeled



Existing
No Waiting At Any Time

Proposed
Residents permit only bay to be extended

Existing
No Stopping Mon–Fri 8am–5pm on entrance markings.
At all other times No Waiting At Any Time

Proposed
No Stopping Mon–Fri 8am–5pm on entrance markings

Crown copyright and database rights 2013 Ordnance Survey 100019672



Transportation & Streetcare
 Civic Centre
 Reading
 RG1 2LU

Project WAITING RESTRICTION REVIEW 2017A	Scale N.T.S	Drawn KD
	Date APR 17	Checked JT
Drawing YORK ROAD	Approved JT	
	Drawing No. AB2_YORK ROAD	

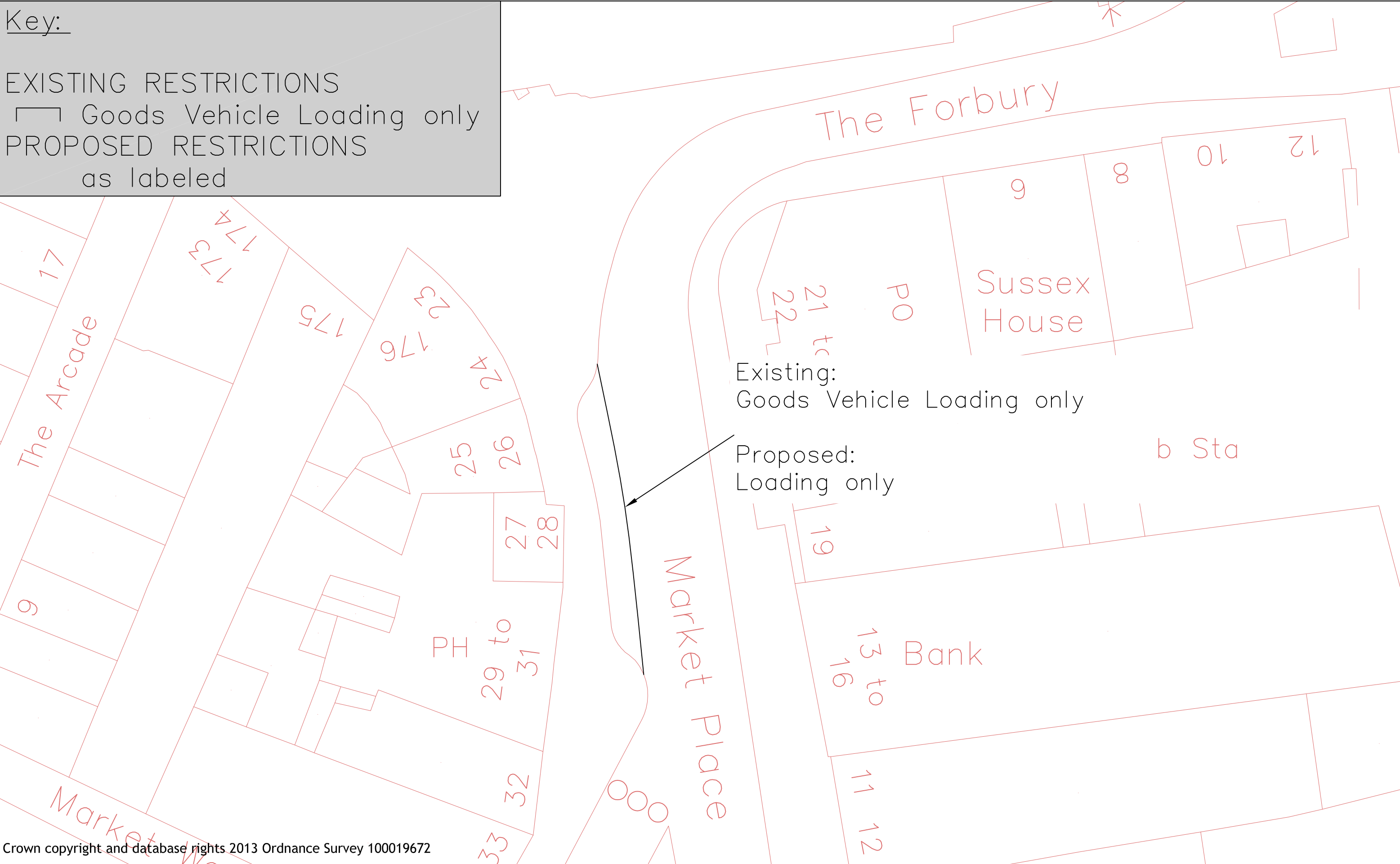
Key:

EXISTING RESTRICTIONS

Goods Vehicle Loading only

PROPOSED RESTRICTIONS

as labeled



Crown copyright and database rights 2013 Ordnance Survey 100019672



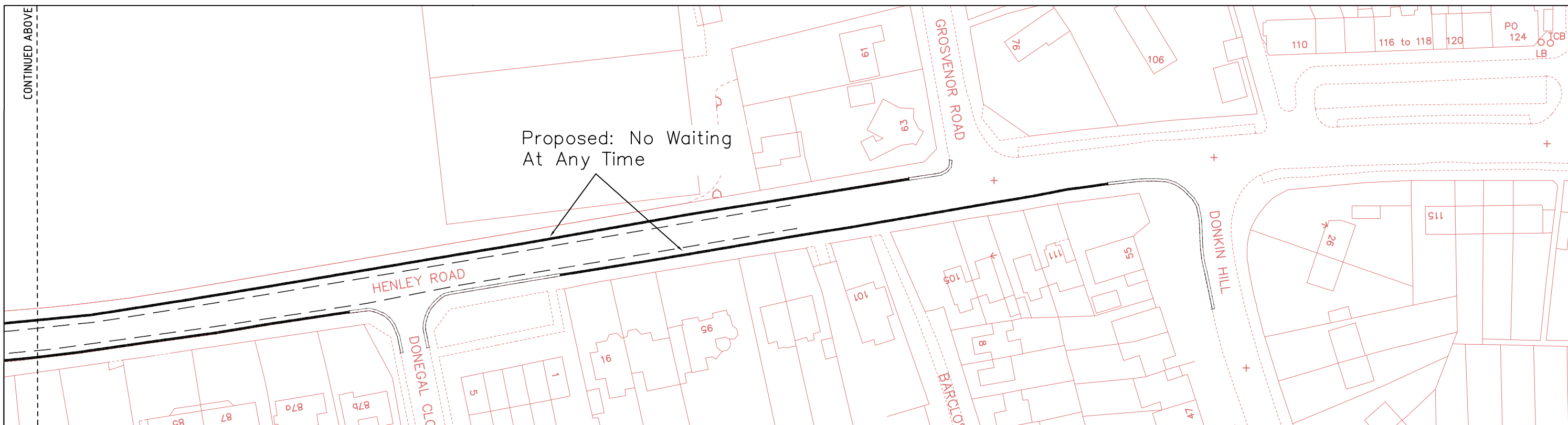
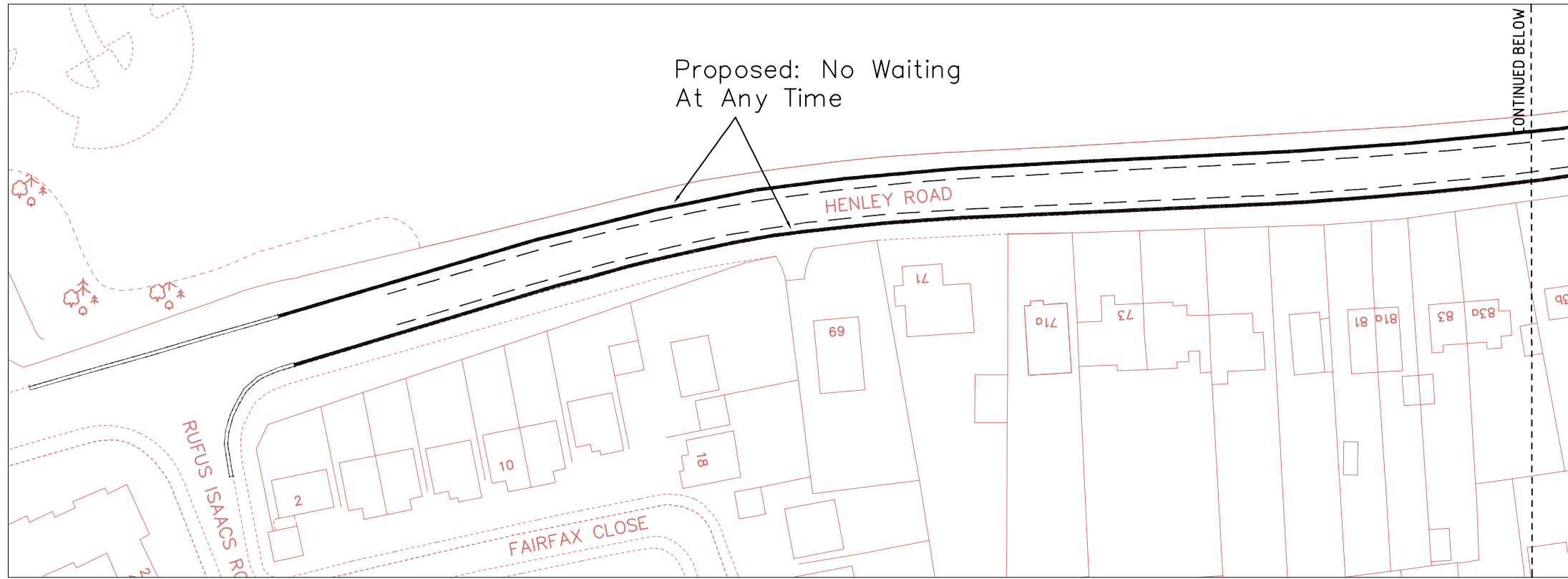
Transportation & Streetcare
Civic Centre
Reading
RG1 2LU

Project WAITING RESTRICTION REVIEW 2017A	Scale N.T.S	Drawn KD
	Date APR 17	Checked JT
Drawing MARKET PLACE	Approved JT	
	Drawing No. AB3_Market Place	

Key:

EXISTING RESTRICTIONS
 - - - Advisory cycle lane
 = = = No Waiting At Any Time

PROPOSED RESTRICTIONS
 as labeled



Crown copyright and database rights 2013 Ordnance Survey 100019672



Reading
 Borough Council
 Working better with you

Transportation & Streetcare
 Civic Centre
 Reading
 RG1 2LU


project	WAITING RESTRICTION REVIEW 2017A
drawing	HENLEY ROAD

CAD Drawing Location:		
scale	drawn	checked
N.T.S	KD	JT
	approved	
	JT	
	date	
	MAY 17	
drawing no.	CA1_Henley Road	

KEY:

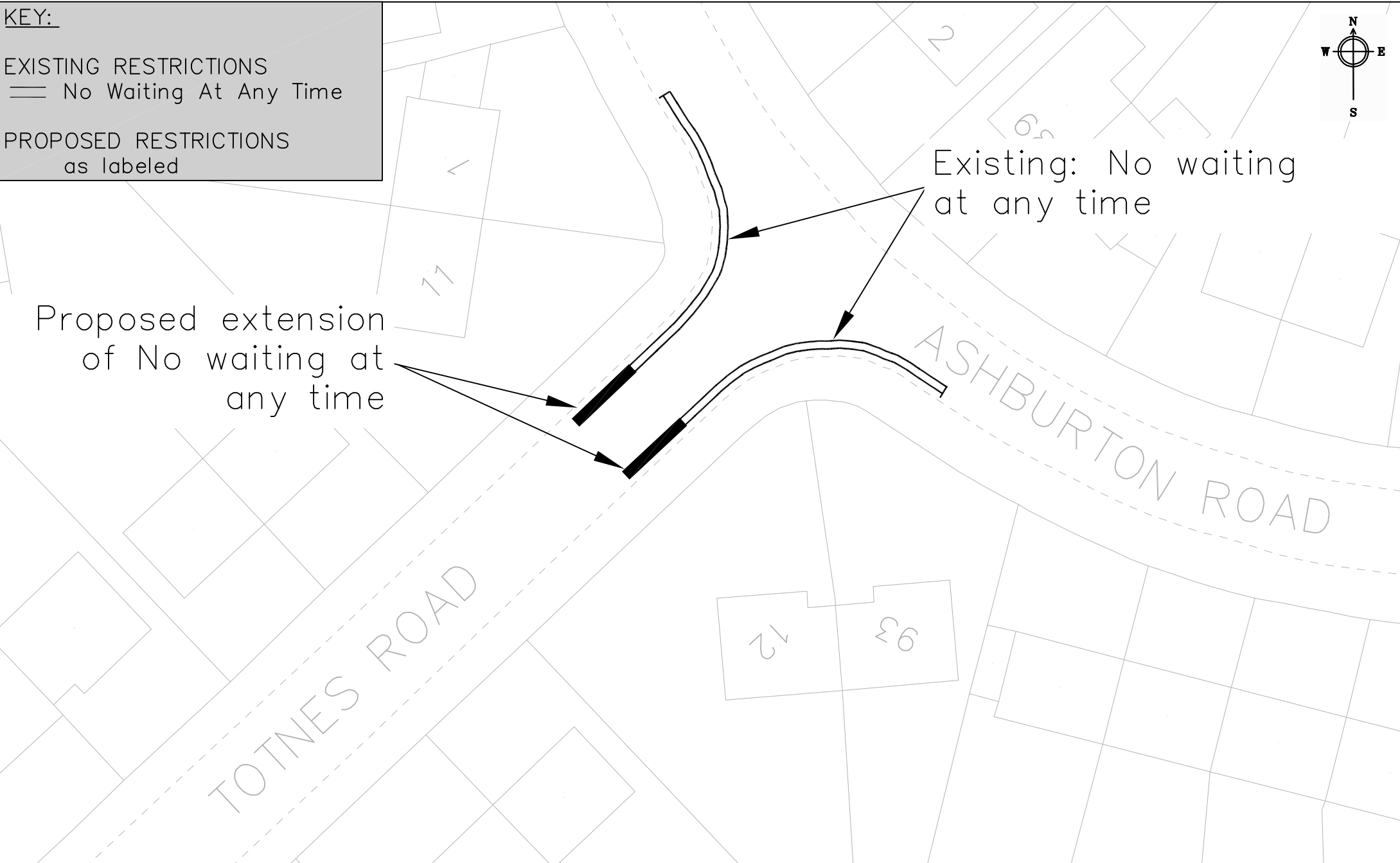
EXISTING RESTRICTIONS
= No Waiting At Any Time

PROPOSED RESTRICTIONS
as labeled



Proposed extension
of No waiting at
any time

Existing: No waiting
at any time



Project	Scale	Drawn
WAITING RESTRICTION REVIEW 2017A	N.T.S	KD
Drawing	Date	Checked
TOTNES ROAD	MAR 17	JT
	Approved	JT
	Drawing No.	
	CH1_Totnes Road	

Key:

PROPOSED RESTRICTIONS
as labeled

Proposed: No Waiting
At Any Time

Proposed: No Waiting
At Any Time

Proposed: No Waiting
At Any Time

ROWDELL DRIVE

HARTLAND ROAD

Crown copyright and database rights 2013 Ordnance Survey 100019672



Reading
Borough Council

Working better with you

Transportation & Streetcare
Civic Centre
Reading
RG1 2LU

Project
WAITING RESTRICTION REVIEW 2017A


Scale
N.T.S
Date
APR 17

Drawn KD
Checked JT
Approved JT

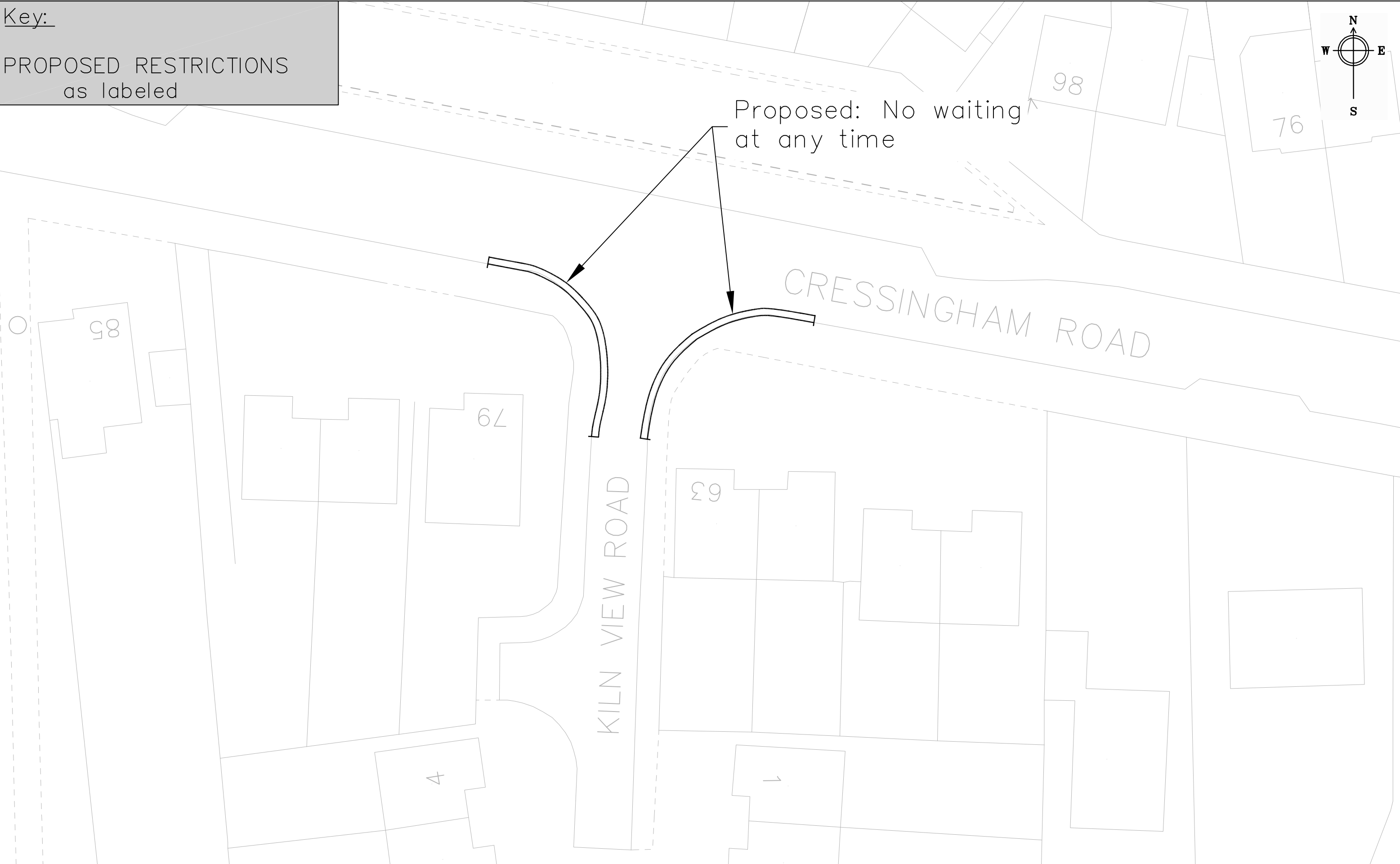
Drawing
ROWDELL DRIVE

Drawing No.
CH2_Rowdell Drive

Key:
PROPOSED RESTRICTIONS
as labeled



Proposed: No waiting
at any time

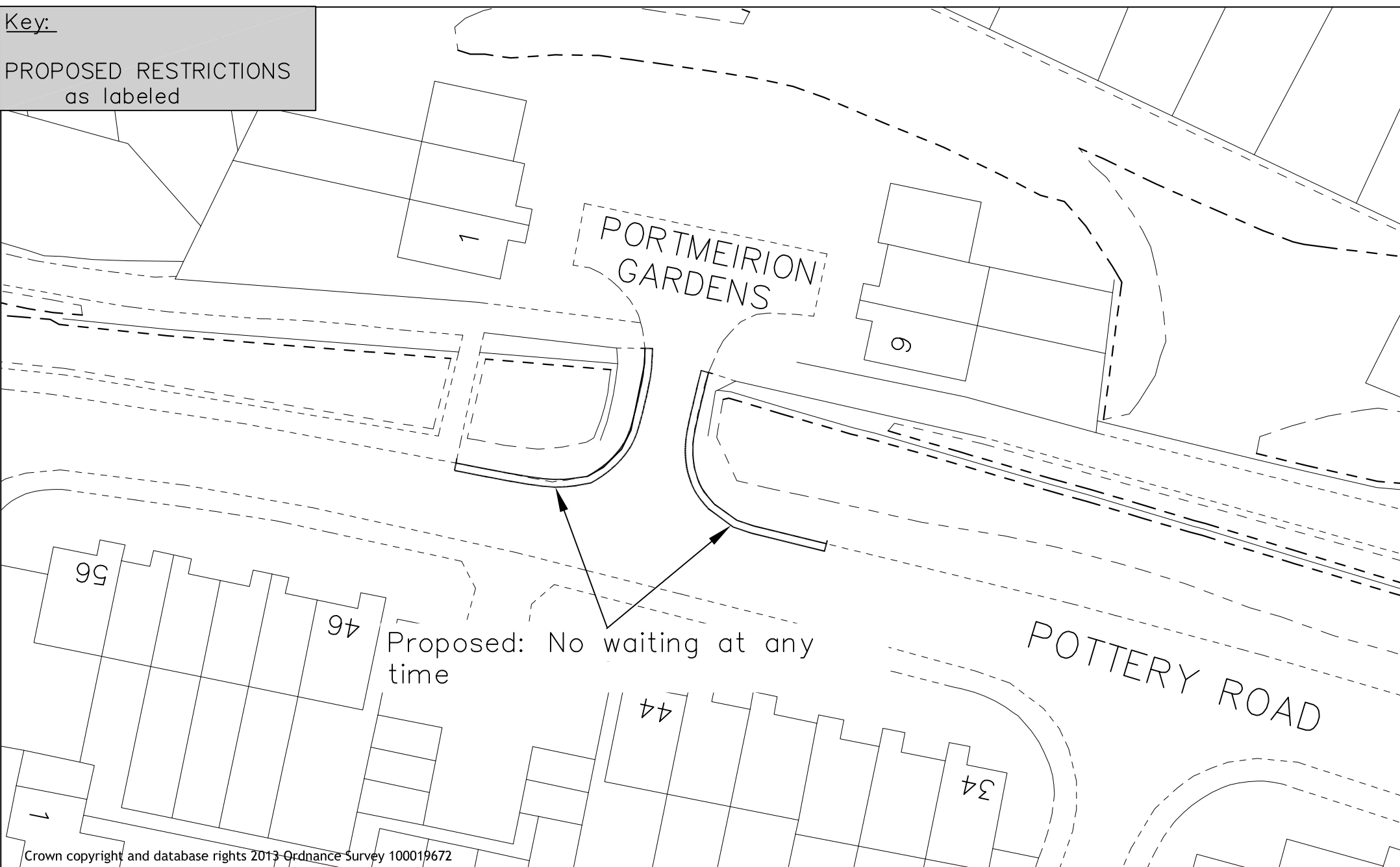


Transportation & Streetcare
Civic Centre
Reading
RG1 2LU

Project WAITING RESTRICTION REVIEW 2017A	Scale N.T.S	Drawn KD
	Date MAR 17	Checked JT
Drawing KILN VIEW ROAD	Approved JT	
Drawing No. CH3_Kiln View Road		

Key:

PROPOSED RESTRICTIONS
as labeled



Proposed: No waiting at any time

POTTERY ROAD

PORTMEIRION GARDENS

Crown copyright and database rights 2013 Ordnance Survey 100019672

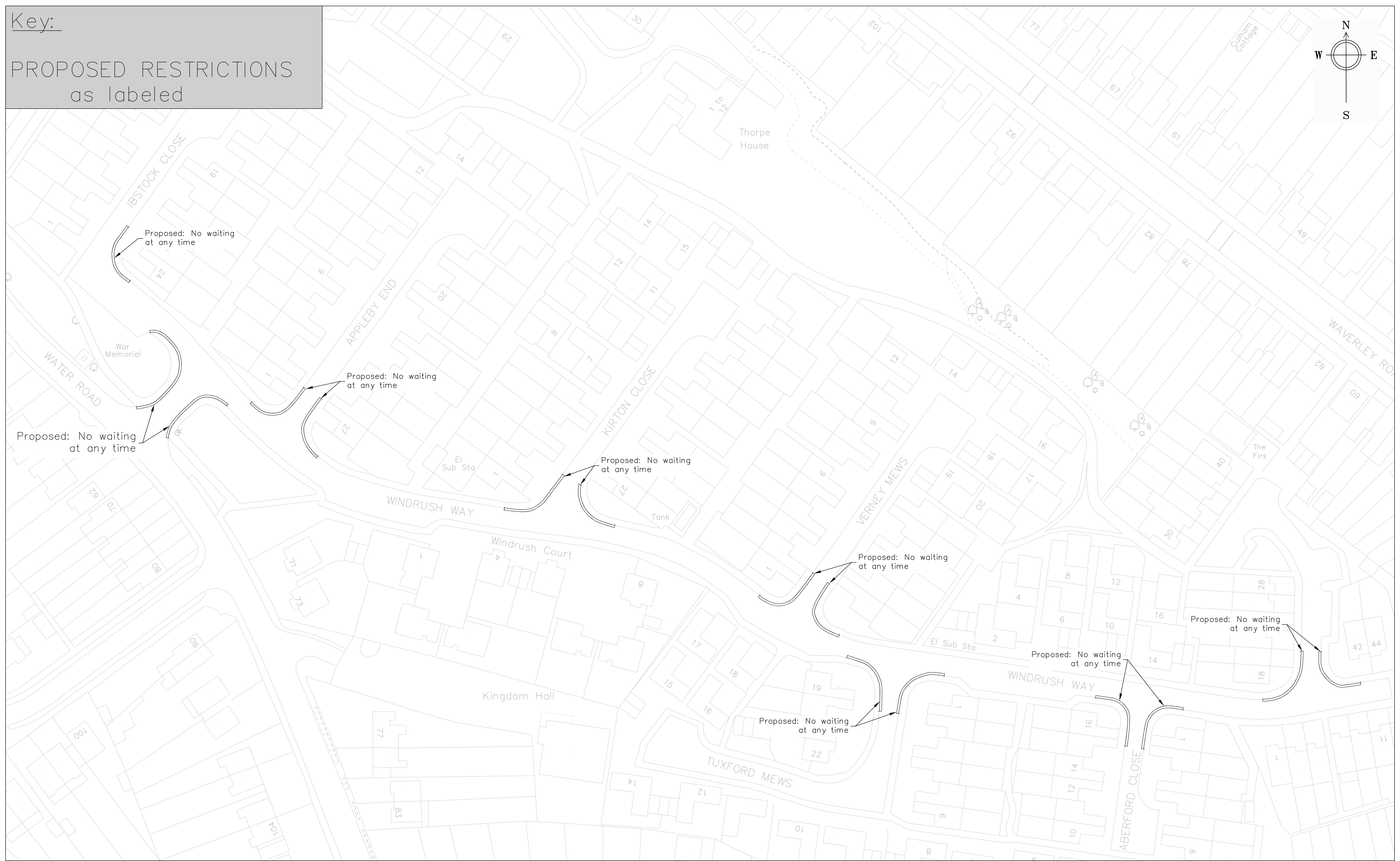



Reading
Borough Council
Working better with you

Transportation & Streetcare
Civic Centre
Reading
RG1 2LU

Project WAITING RESTRICTION REVIEW 2017A	Scale N.T.S	Drawn KD
	Date MAR 17	Checked JT
Drawing PORTMEIRION GARDENS	Approved JT	
	Drawing No. KE1_Portmeirion Gardens	

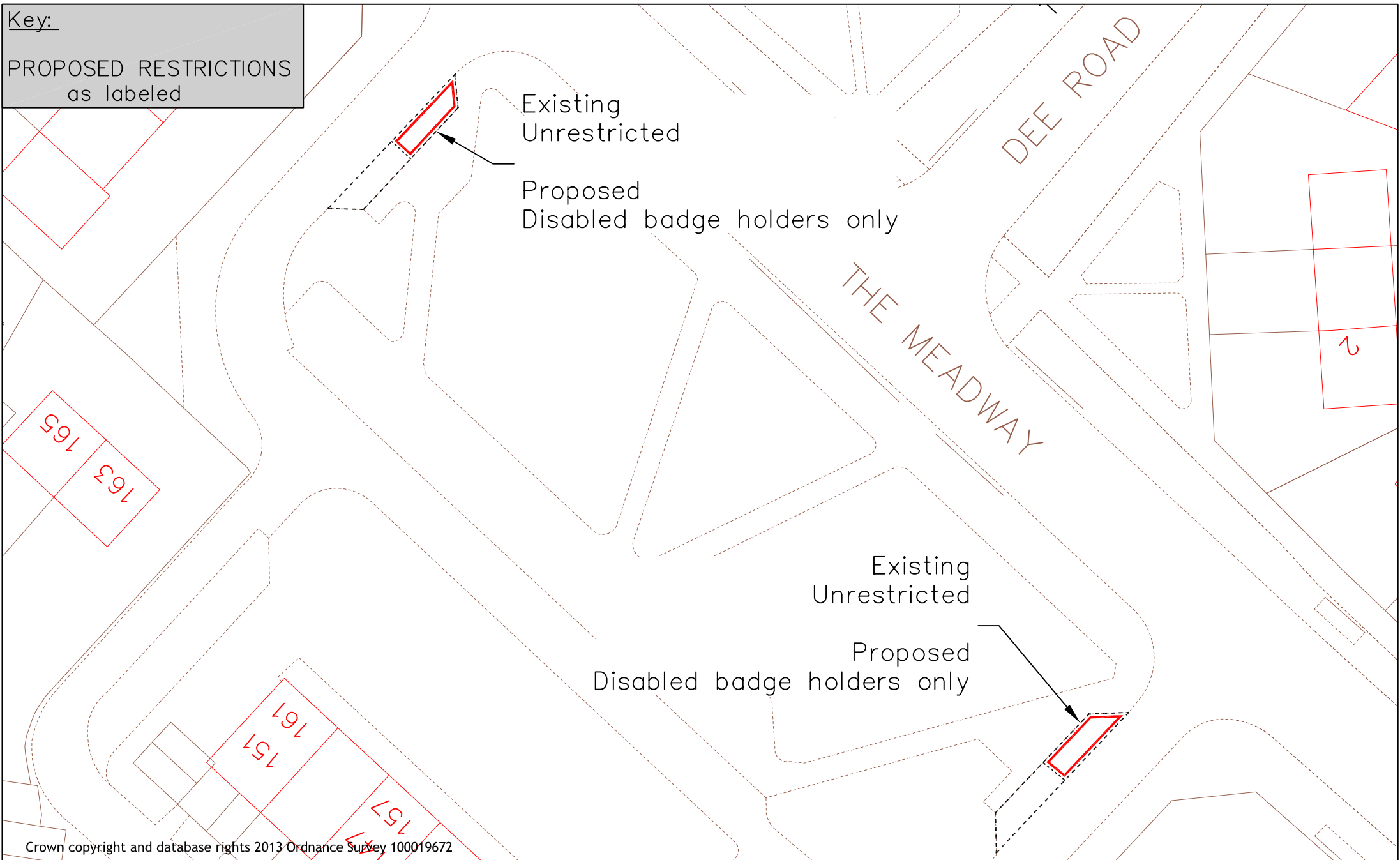
Key:
 PROPOSED RESTRICTIONS
 as labeled



Transportation & Streetcare
 Civic Centre
 Reading
 RG1 2LU

Project WAITING RESTRICTIONS REVIEW 2017A	Scale N.T.S	Drawn KD
	Date MAR 17	Checked JT
Drawing WINDRUSH WAY AREA	Approved JT	
	Drawing No. NO1_Windrush Way	

Key:
 PROPOSED RESTRICTIONS
 as labeled



Crown copyright and database rights 2013 Ordnance Survey 100019672

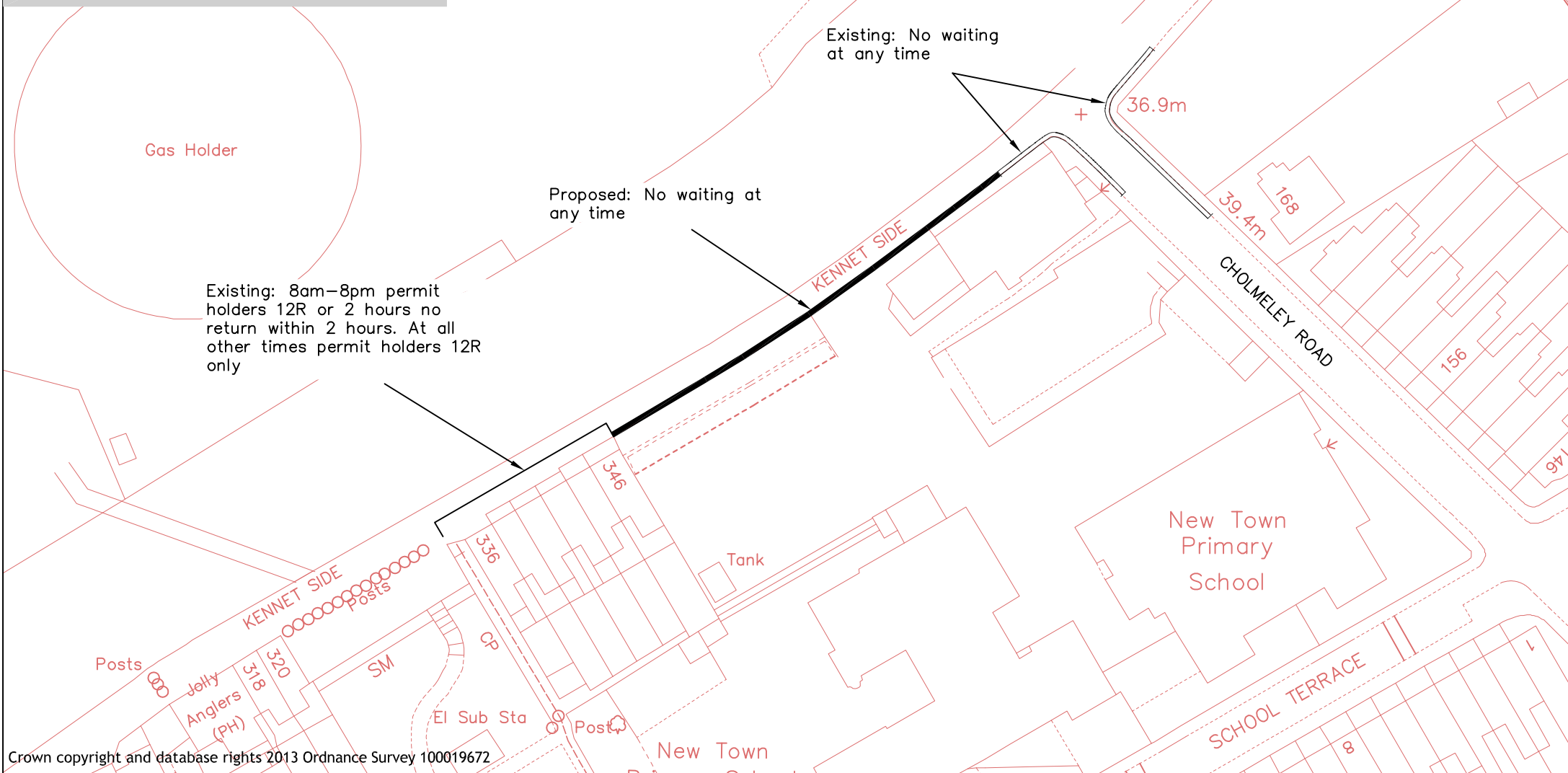


Transportation & Streetcare
 Civic Offices
 Reading
 RG1 2LU

Project WAITING RESTRICTION REVIEW 2017A	Scale N.T.S	Drawn KD
	Date MAY 17	Checked JT
Drawing THE MEADWAY	Approved JT	
	Drawing No. NO2_The Meadway	

Key:
 EXISTING RESTRICTIONS
 = No Waiting At Any Time
 □ Permit holders bay

PROPOSED RESTRICTIONS
 as labeled



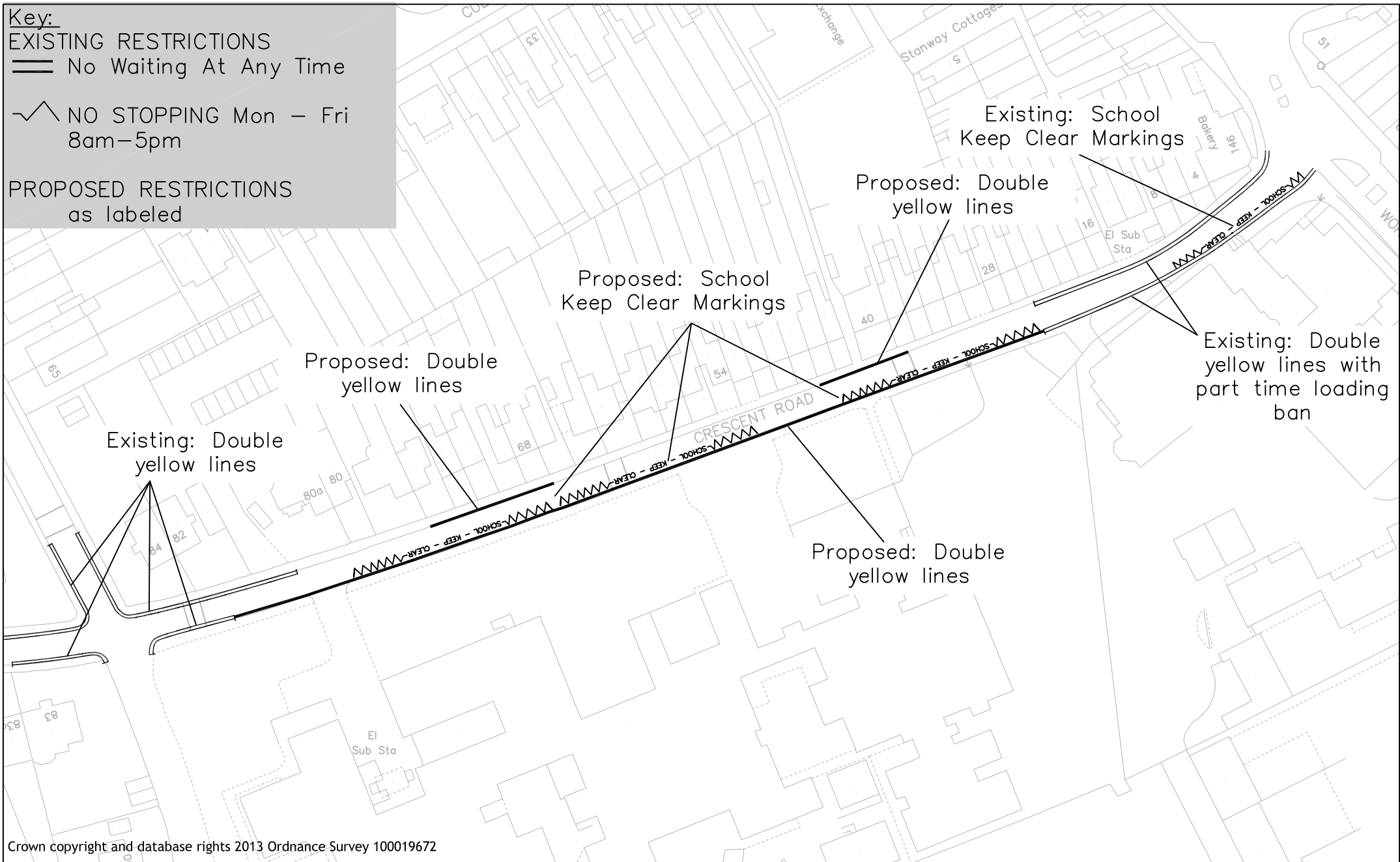
Crown copyright and database rights 2013 Ordnance Survey 100019672



Transportation & Streetcare
 Civic Centre
 Reading
 RG1 2LU

Project WAITING RESTRICTION REVIEW 2017A	Scale N.T.S.	Drawn KD
	Date MAY 17	Checked JT
Drawing KENNET SIDE	Approved JT	
	Drawing No. PA1_Kennet Side	

Key:
 EXISTING RESTRICTIONS
 — No Waiting At Any Time
 ~ NO STOPPING Mon – Fri 8am–5pm
 PROPOSED RESTRICTIONS
 as labeled



Crown copyright and database rights 2013 Ordnance Survey 100019672



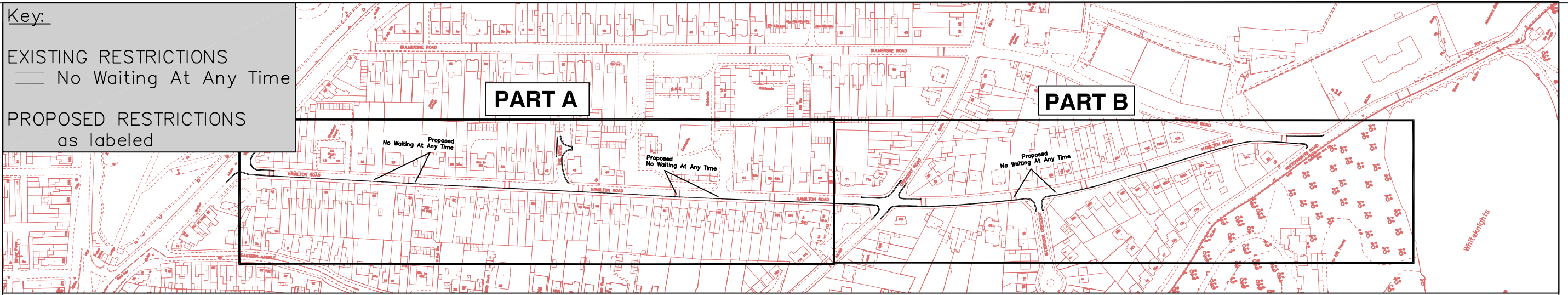
Reading
 Borough Council
 Working better with you

Transportation & Streetcare
 Civic Centre
 Reading
 RG1 2LU

Project WAITING RESTRICTION REVIEW 2017A	Scale N.T.S	Drawn JT
	Date JUN 17	Checked JC
		Approved JC
Drawing CRESCENT ROAD	Drawing No. PA2_CRESCENT ROAD	

Key:

EXISTING RESTRICTIONS
— No Waiting At Any Time
PROPOSED RESTRICTIONS
as labeled



Crown copyright and database rights 2013 Ordnance Survey 100019672

CAD Drawing Location:



Reading
Borough Council
Working better with you

Transportation & Streetcare
Civic Centre
Reading
RG1 2LU

project
WAITING RESTRICTION REVIEW 2017A

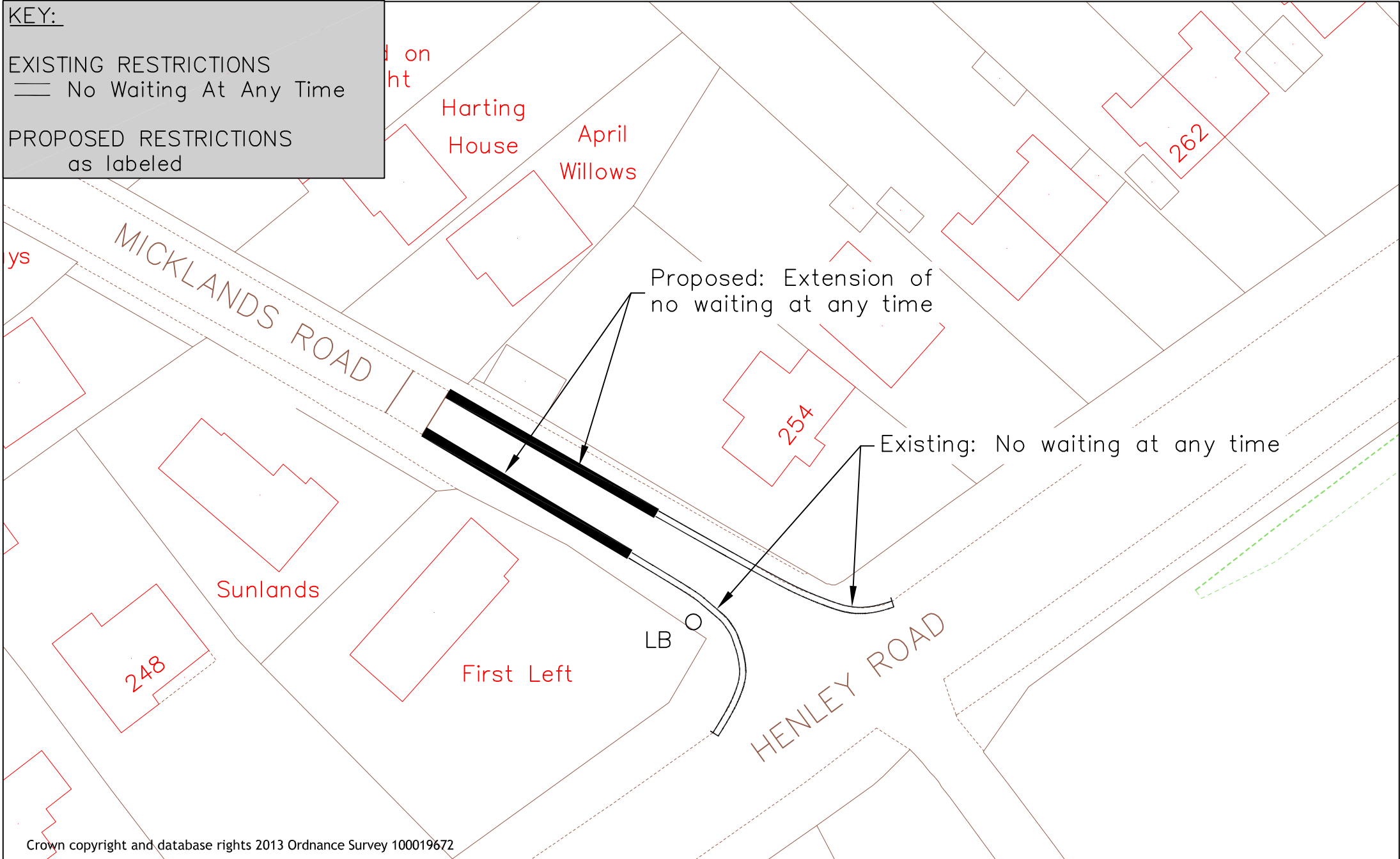
scale
N.T.S

drawn KD | checked JP
approved JP
date JULY 17

drawing
HAMILTON ROAD

drawing no.
PA3_Hamilton Road

KEY:
 EXISTING RESTRICTIONS
 — No Waiting At Any Time
 PROPOSED RESTRICTIONS
 as labeled



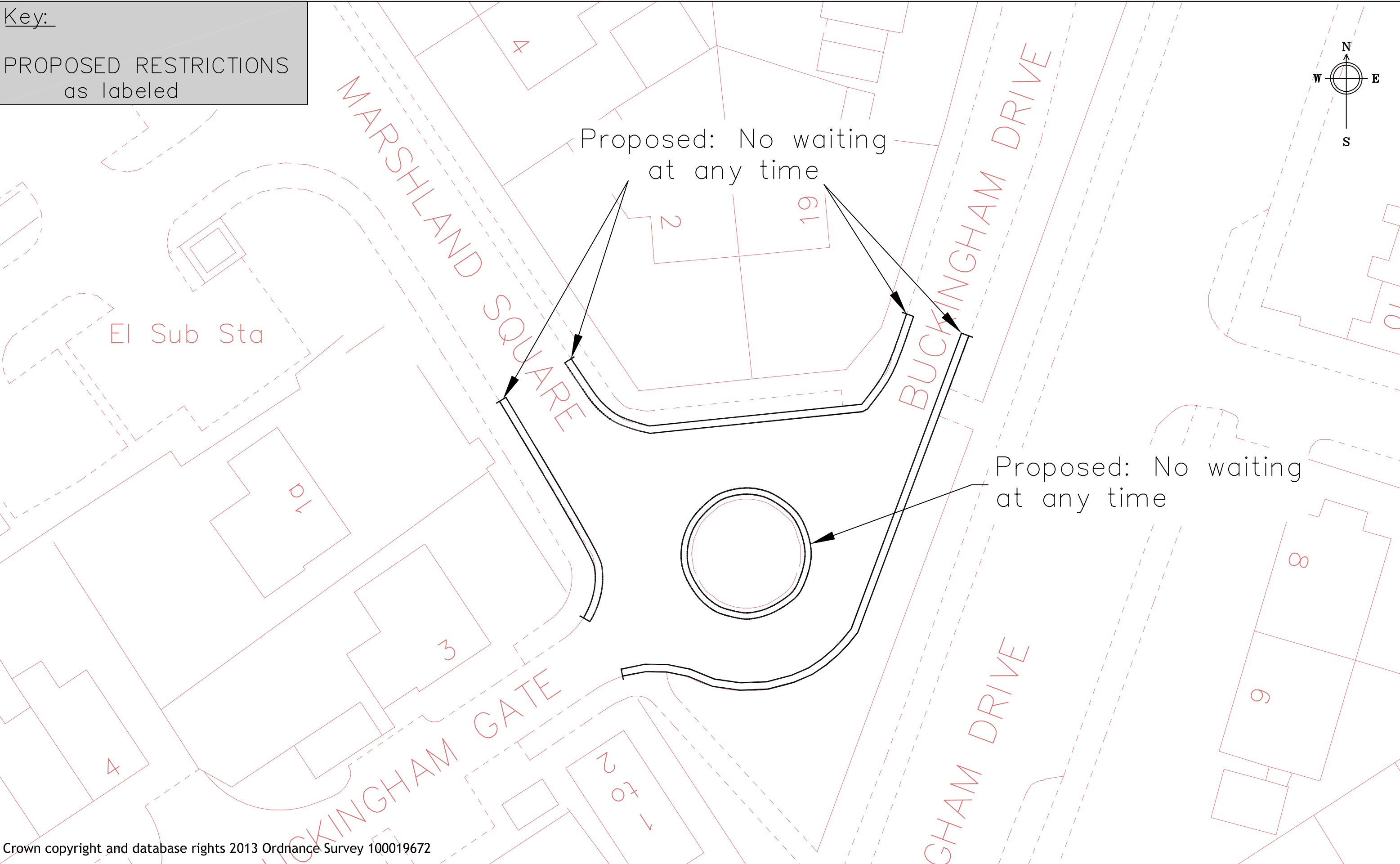
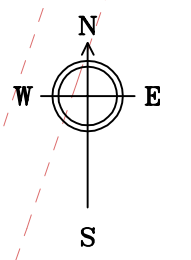
Crown copyright and database rights 2013 Ordnance Survey 100019672



Transportation & Streetcare
 Civic Centre
 Reading
 RG1 2LU

Project WAITING RESTRICTION REVIEW 2017A	Scale N.T.S	Drawn KD
	Date MAR 17	Checked JT
Drawing MICKLANDS ROAD	Approved JT	
	Drawing No. PE1_Micklands Road	

Key:
 PROPOSED RESTRICTIONS
 as labeled



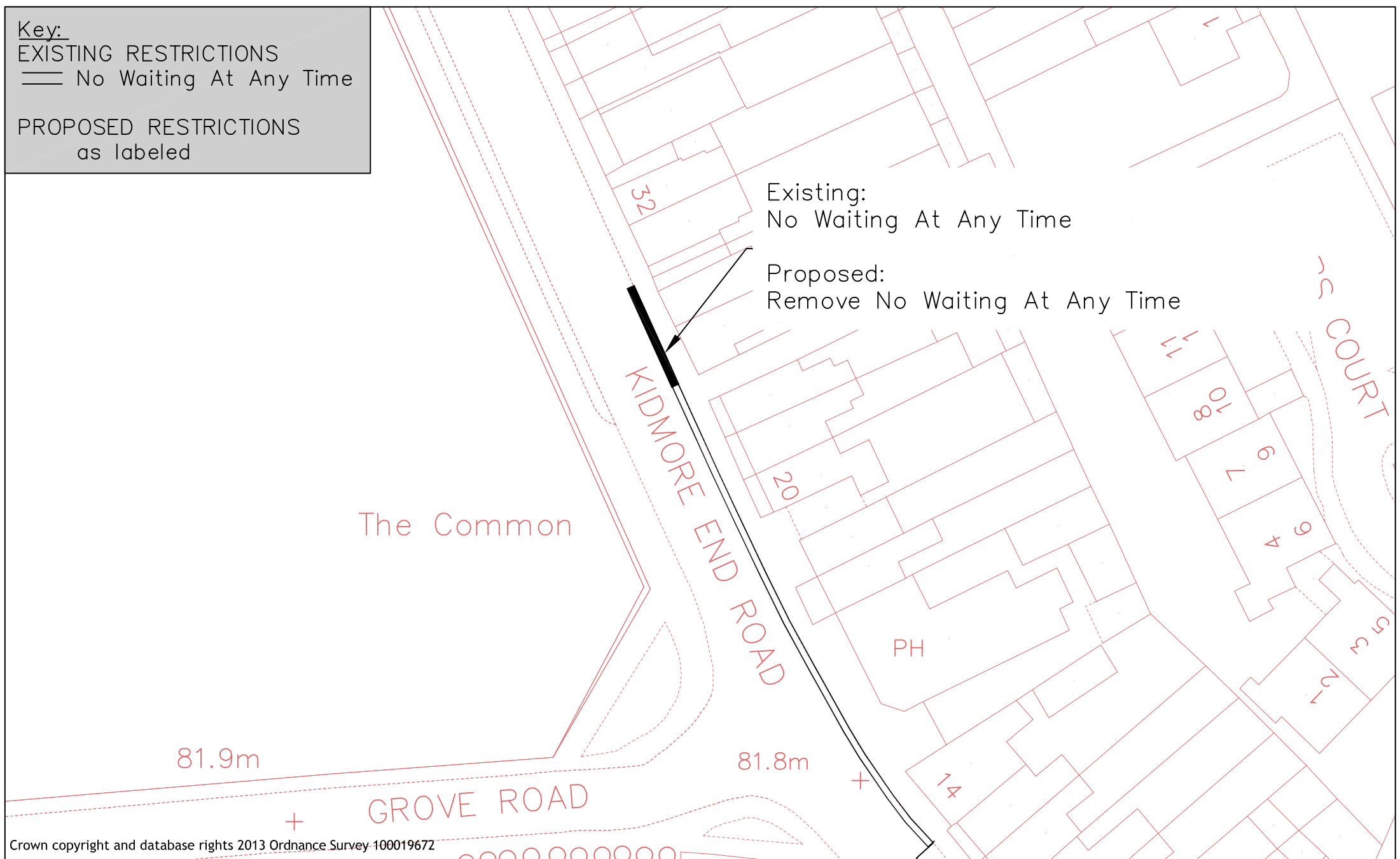
Crown copyright and database rights 2013 Ordnance Survey 100019672



Transportation & Streetcare
 Civic Centre
 Reading
 RG1 2LU

Project WAITING RESTRICTION REVIEW 2017A	Scale N.T.S	Drawn KD
	Date APR 17	Checked JT
Drawing BUCKINGHAM DRIVE	Drawing No. PE2_Buckingham Drive	
		Approved JT

Key:
 EXISTING RESTRICTIONS
 — No Waiting At Any Time
 PROPOSED RESTRICTIONS
 as labeled



Existing:
 No Waiting At Any Time

Proposed:
 Remove No Waiting At Any Time

The Common

KIDMORE END ROAD

GROVE ROAD

81.9m

81.8m

PH

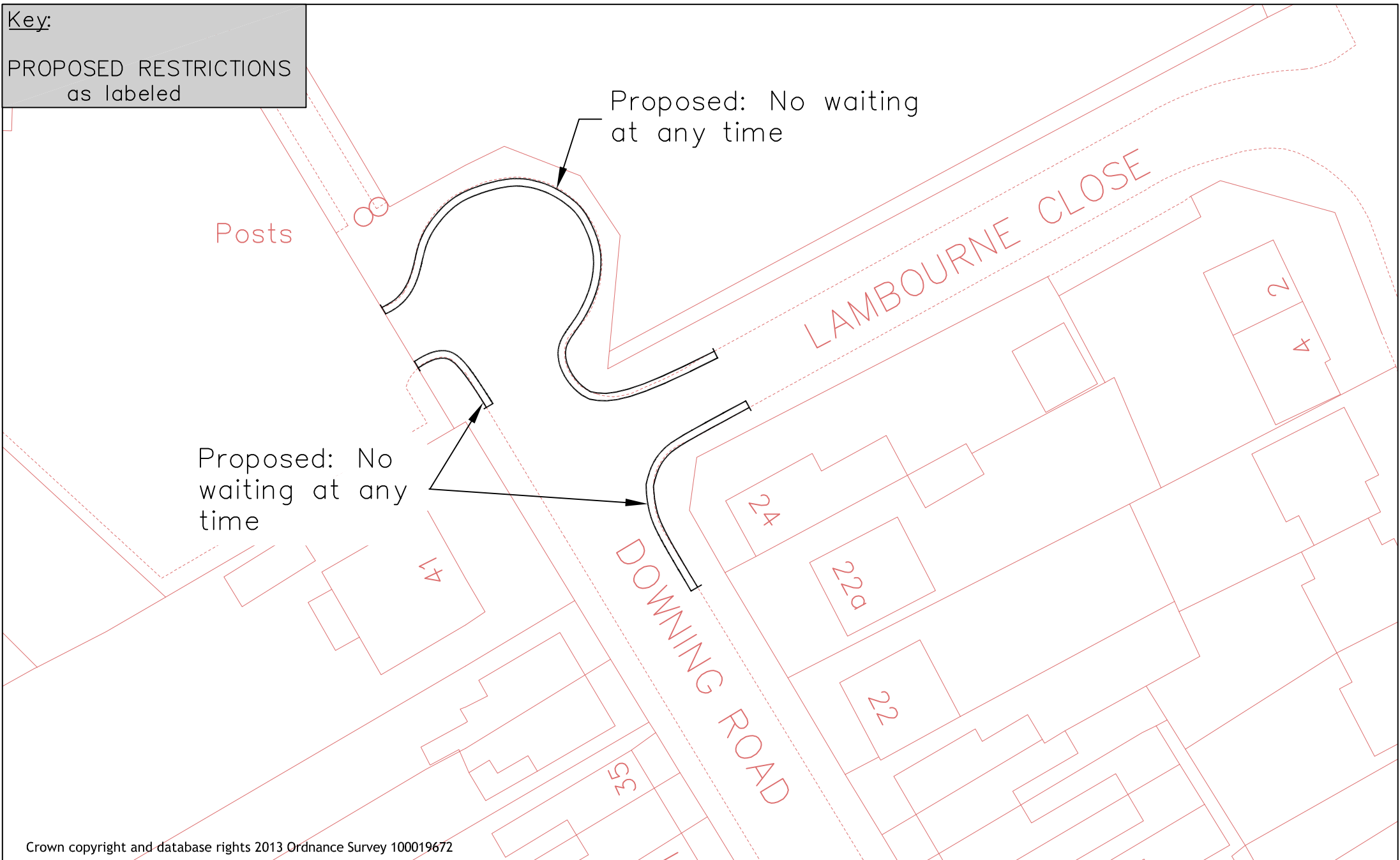
Crown copyright and database rights 2013 Ordnance Survey 100019672



Transportation & Streetcare
 Civic Centre
 Reading
 RG1 2LU

Project	Scale	Drawn	KD
	N.T.S.	Checked	JC
WAITING RESTRICTION REVIEW 2017A	Date	APR 17	
	Approved	JC	
Drawing	Drawing No.		
KIDMORE END ROAD	PE3_Kidmore End Road		

Key:
 PROPOSED RESTRICTIONS
 as labeled



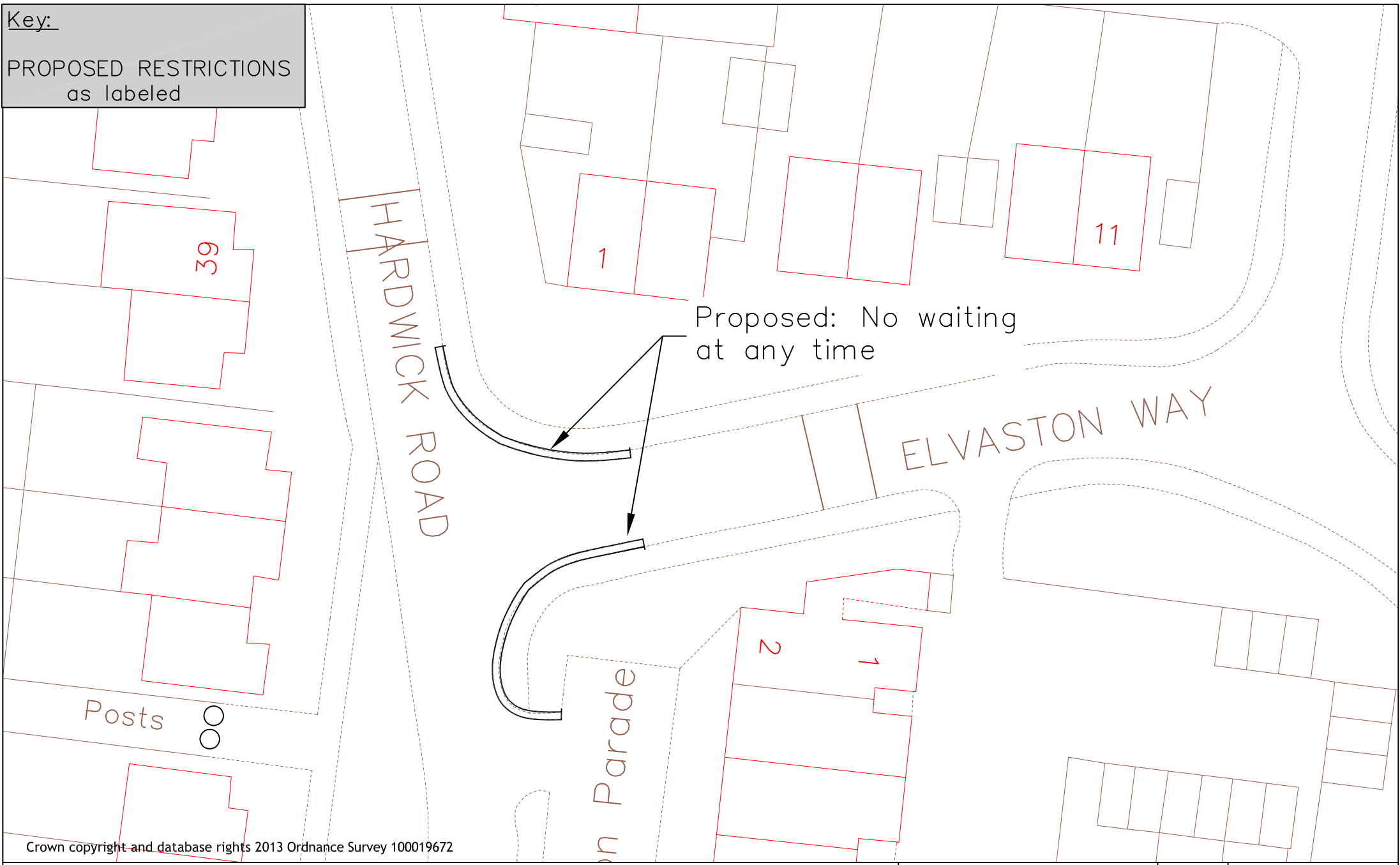
Crown copyright and database rights 2013 Ordnance Survey 100019672



Transportation & Streetcare
 Civic Centre
 Reading
 RG1 2LU

Project	Scale	Drawn
	N.T.S	KD
WAITING RESTRICTION REVIEW 2017A	Date	Checked
	APR 17	JT
Drawing	Approved	
	JT	
DOWNING ROAD		Drawing No.
		T11_Downing Road

Key:
 PROPOSED RESTRICTIONS
 as labeled



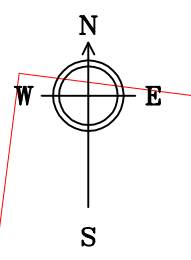
Crown copyright and database rights 2013 Ordnance Survey 100019672



Transportation & Streetcare
 Civic Centre
 Reading
 RG1 2LU

Project WAITING RESTRICTION REVIEW 2017A	Scale N.T.S	Drawn KD
	Date APR 17	Checked JT
Drawing HARDWICK ROAD ELVASTON WAY	Approved JT	
	Drawing No. TI2_Hardwick Road Elvaston Way	

Key:
PROPOSED RESTRICTIONS
as labeled



WARNFORD ROAD

COMBE ROAD

Proposed: No
waiting at any
time

7

3



1

2

8

Crown copyright and database rights 2013 Ordnance Survey 100019672



Transportation & Streetcare
Civic Centre
Reading
RG1 2LU

Project
WAITING RESTRICTION REVIEW 2017A

Scale
N.T.S
Date
APR 17
Drawn KD
Checked JT
Approved JT

Drawing
COMBE ROAD WARNFORD ROAD

Drawing No.
T13_Combe Road
Warnford Road